DOBRY LASEK

RZUT DZIAŁKI | PLAN TRZECIEGO ETAPU Z ZAZNACZENIEM TERENU | KARTA TERENU

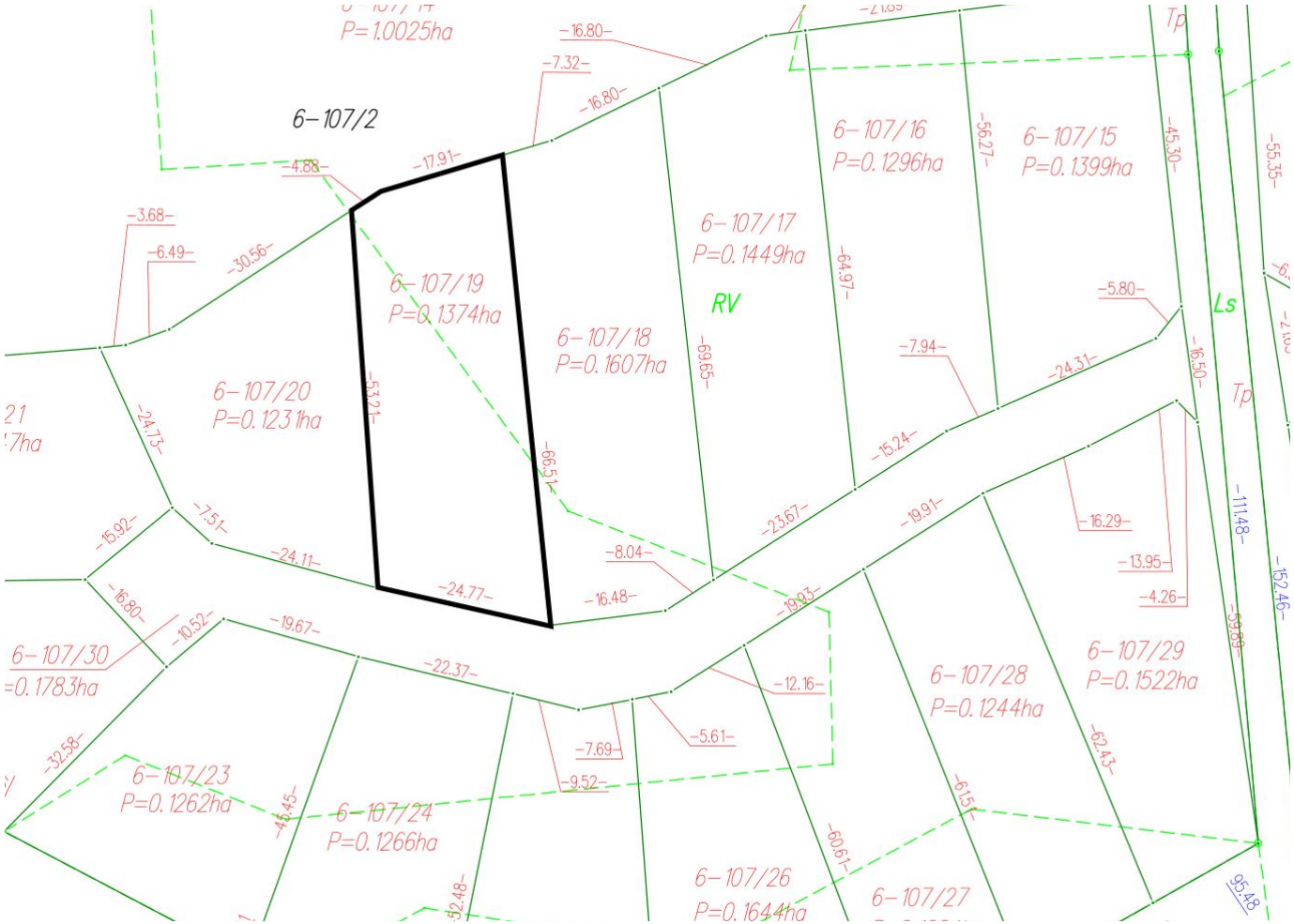

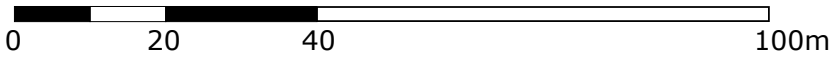

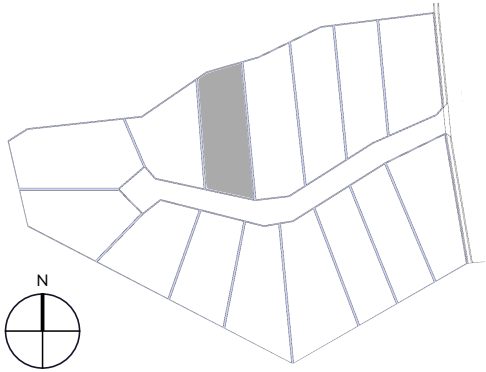

Numer działki	6-107/19
Powierzchnia całkowita	1374 m2

Rodzaj działki	budowlana
Media	woda, prąd
Ogrodzenie	brak
Droga dojazdowa	utwardzona